

SCALE - 1:1250



KEY

- Existing Existing Restriction
- Proposed Proposed Restriction



The Buckinghamshire County Council (Wycombe District) (Consolidation) Order 2014

Buckinghamshire County Council
 County Hall
 Walton Street
 Aylesbury
 Buckinghamshire HP20 1UY

Produced from Ordnance Survey 1:1250 mapping with permission of the Controller of Her Majesty's Stationery Office © Crown Copyright. Unauthorised reproduction infringes Crown Copyright and may lead to prosecution or civil proceedings. © Buckinghamshire County Council. 100021529 2017



SCALE - 1:1250



KEY

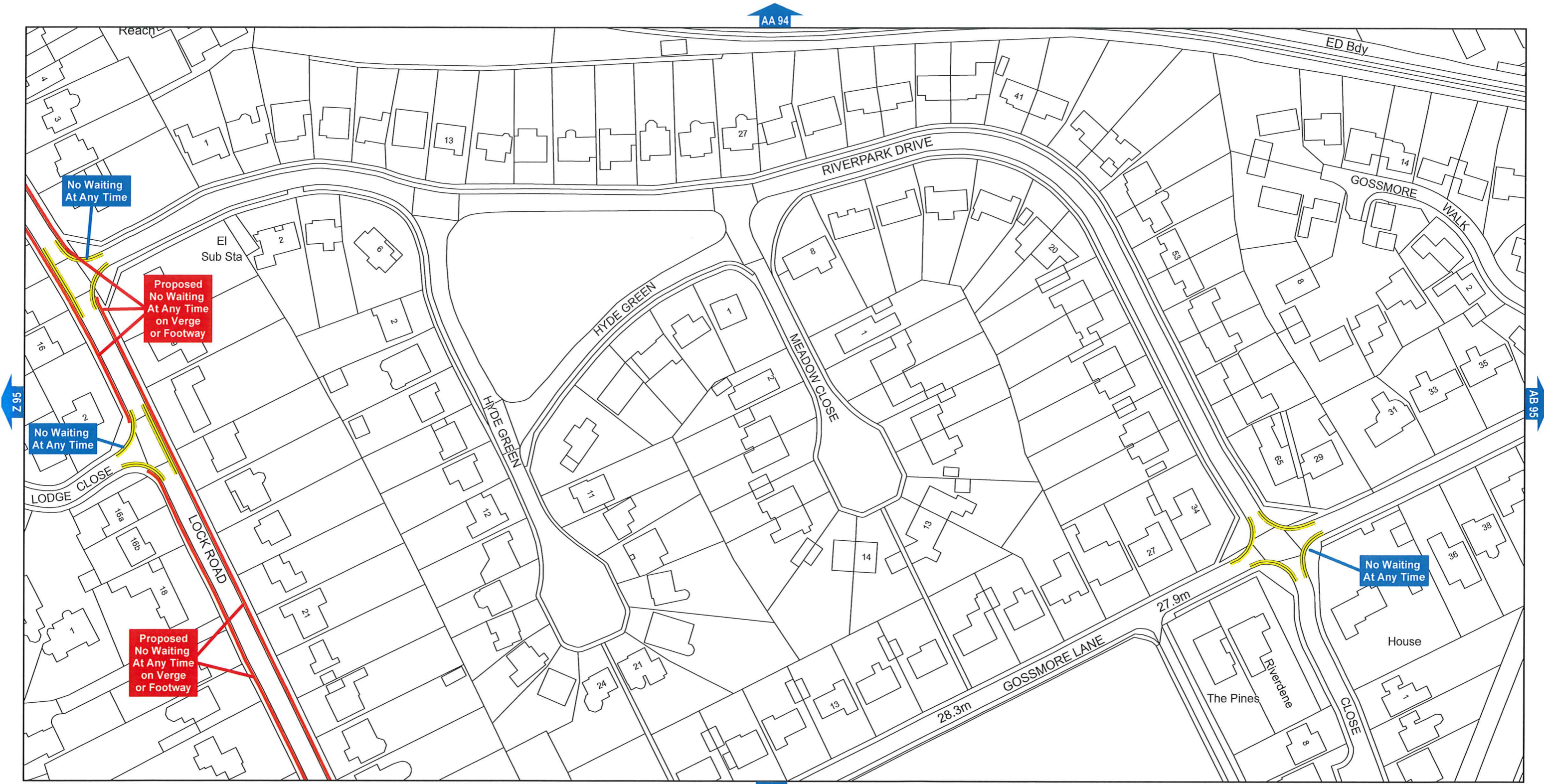
- Existing Existing Restriction
- Proposed Proposed Restriction



The Buckinghamshire County Council (Wycombe District) (Consolidation) Order 2014

Buckinghamshire County Council
 County Hall
 Walton Street
 Aylesbury
 Buckinghamshire HP20 1UY

Produced from Ordnance Survey 1:1250 mapping with permission of the Controller of Her Majesty's Stationery Office © Crown Copyright. Unauthorised reproduction infringes Crown Copyright and may lead to prosecution or civil proceedings. © Buckinghamshire County Council. 100021529 2017



SCALE - 1:1250



KEY

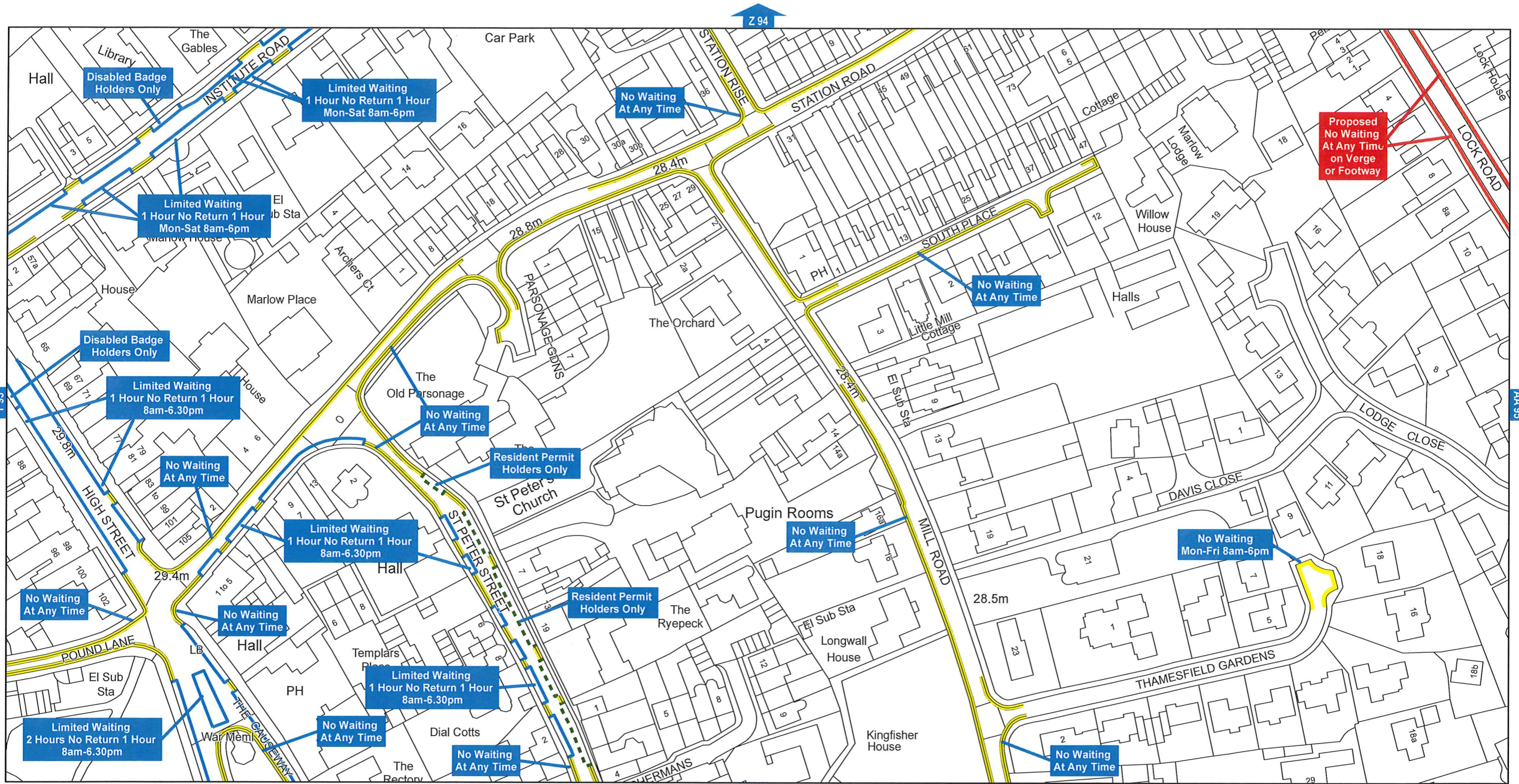
- Existing Existing Restriction
- Proposed Proposed Restriction



Buckinghamshire County Council
 County Hall
 Walton Street
 Aylesbury
 Buckinghamshire HP20 1UY

The Buckinghamshire County Council (Wycombe District) (Consolidation) Order 2014

Produced from Ordnance Survey 1:1250 mapping with permission of the Controller of Her Majesty's Stationery Office © Crown Copyright. Unauthorised reproduction infringes Crown Copyright and may lead to prosecution or civil proceedings. © Buckinghamshire County Council. 100021529 2017



SCALE - 1:1250



KEY

- Existing Existing Restriction
- Proposed Proposed Restriction



The Buckinghamshire County Council (Wycombe District) (Consolidation) Order 2014

Buckinghamshire County Council
 County Hall
 Walton Street
 Aylesbury
 Buckinghamshire HP20 1UY

Produced from Ordnance Survey 1:1250 mapping with permission of the Controller of Her Majesty's Stationery Office © Crown Copyright. Unauthorised reproduction infringes Crown Copyright and may lead to prosecution or civil proceedings. © Buckinghamshire County Council. 100021529 2017



SCALE - 1:1250



KEY

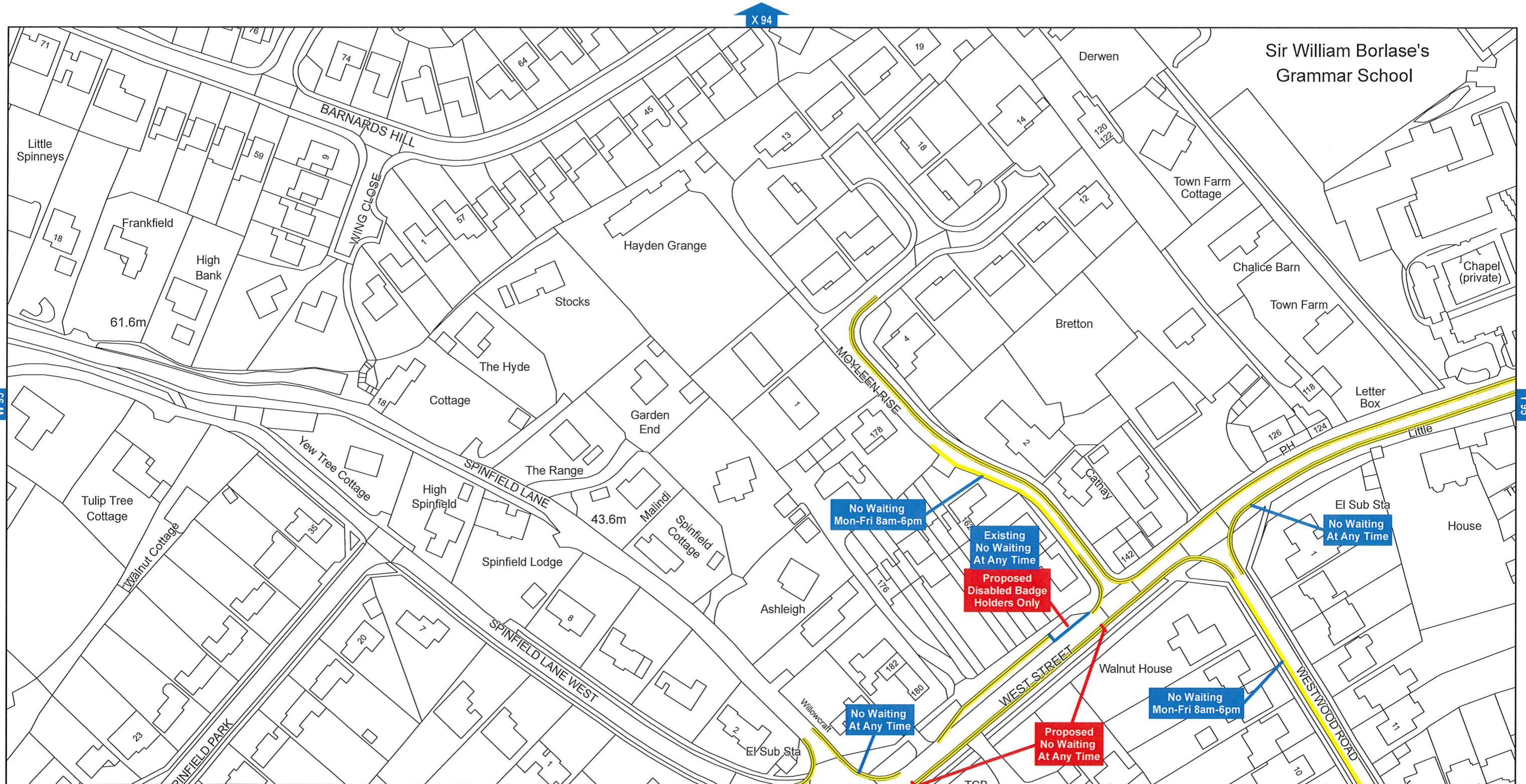
- Existing Existing Restriction
- Proposed Proposed Restriction



The Buckinghamshire County Council (Wycombe District) (Consolidation) Order 2014

Buckinghamshire County Council
 County Hall
 Walton Street
 Aylesbury
 Buckinghamshire HP20 1UY

Produced from Ordnance Survey 1:1250 mapping with permission of the Controller of Her Majesty's Stationery Office © Crown Copyright. Unauthorised reproduction infringes Crown Copyright and may lead to prosecution or civil proceedings. © Buckinghamshire County Council. 100021529 2017



SCALE - 1:1250



KEY

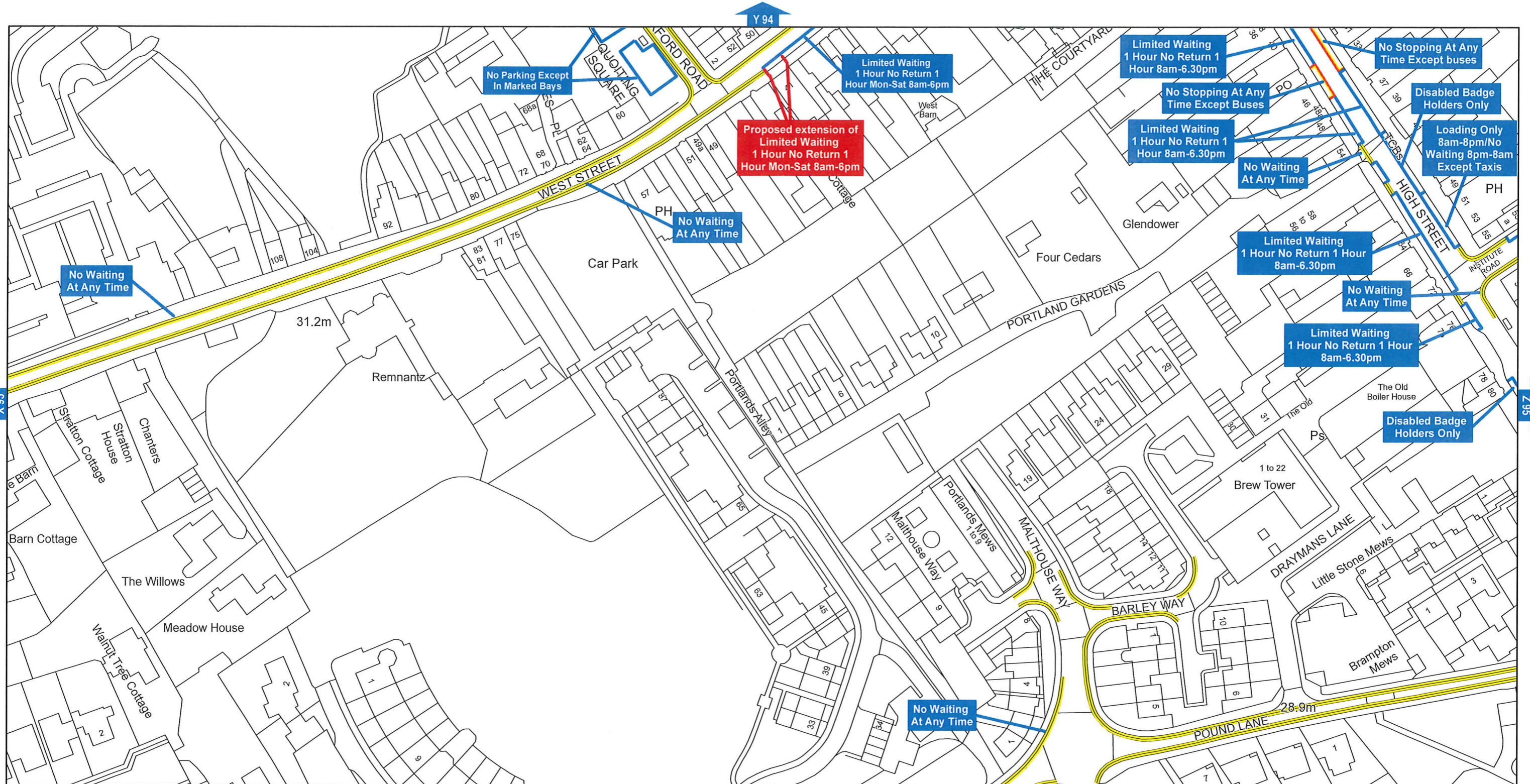
- Existing Existing Restriction
- Proposed Proposed Restriction



The Buckinghamshire County Council (Wycombe District) (Consolidation) Order 2014

Buckinghamshire County Council
 County Hall
 Walton Street
 Aylesbury
 Buckinghamshire HP20 1UY

Produced from Ordnance Survey 1:1250 mapping with permission of the Controller of Her Majesty's Stationery Office © Crown Copyright. Unauthorised reproduction infringes Crown Copyright and may lead to prosecution or civil proceedings. © Buckinghamshire County Council. 100021529 2017



SCALE - 1:1250



KEY

- Existing Existing Restriction
- Proposed Proposed Restriction



The Buckinghamshire County Council (Wycombe District) (Consolidation) Order 2014

Buckinghamshire County Council
 County Hall
 Walton Street
 Aylesbury
 Buckinghamshire HP20 1UY

Produced from Ordnance Survey 1:1250 mapping with permission of the Controller of Her Majesty's Stationery Office © Crown Copyright. Unauthorised reproduction infringes Crown Copyright and may lead to prosecution or civil proceedings. © Buckinghamshire County Council. 100021529 2017